

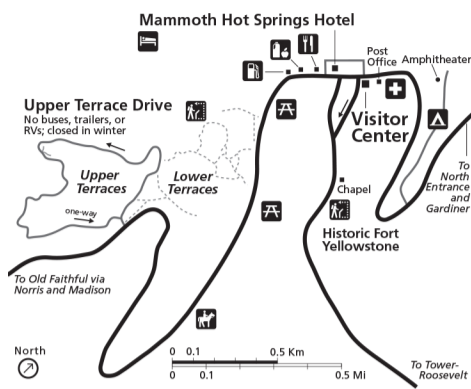
# Yellowstone National Park

Emergency Dial 911  
Park Information 307-344-7381

[www.nps.gov/yell](http://www.nps.gov/yell)



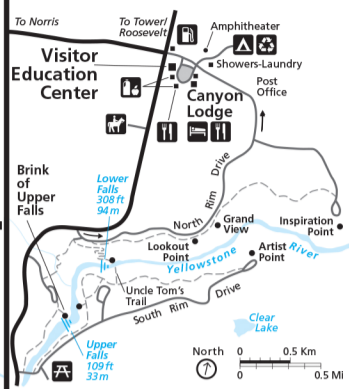
## Mammoth Hot Springs 6239 ft 1902 m



## Old Faithful 7365 ft 2245 m



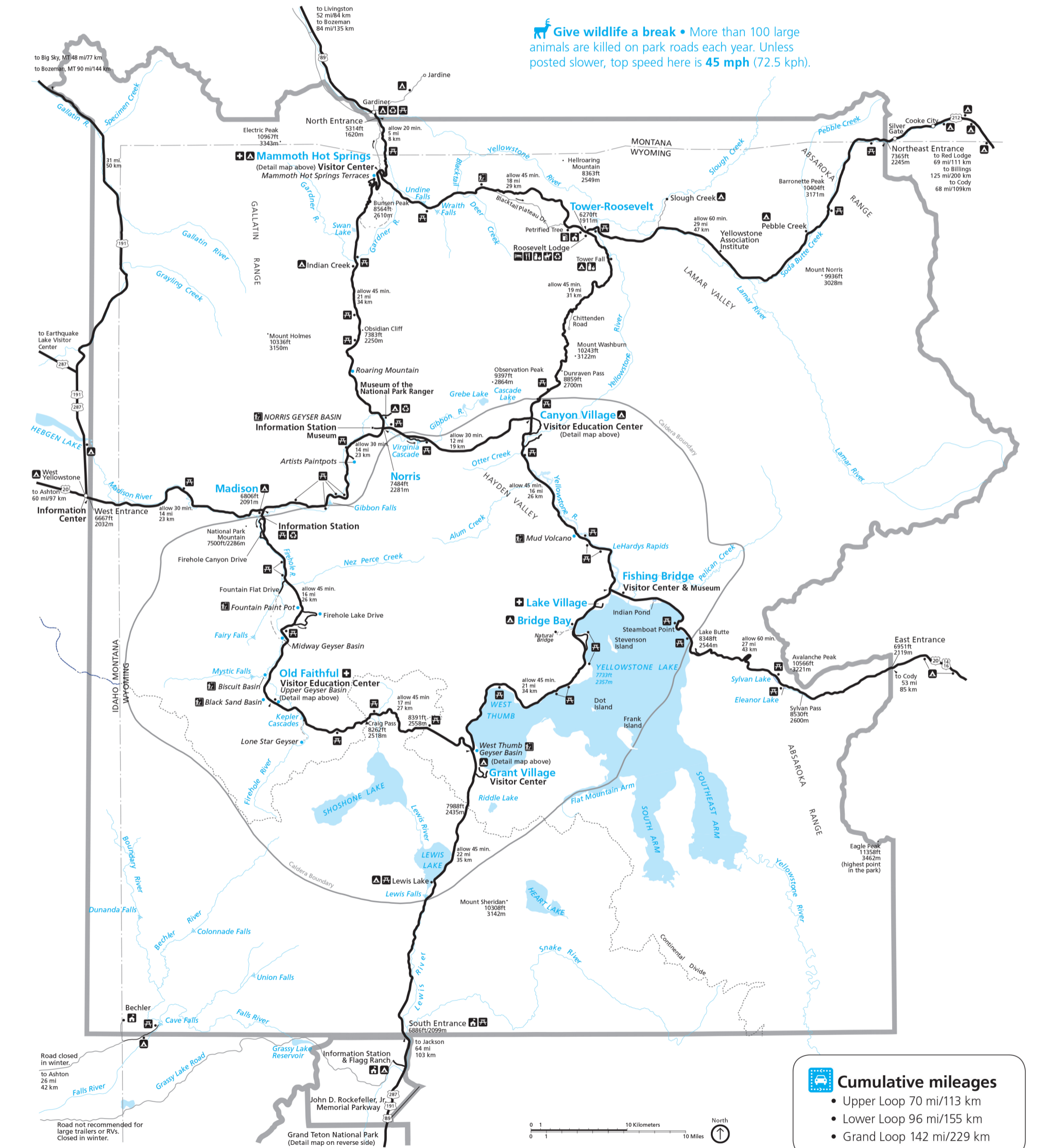
## Canyon Village 7918 ft 2413 m



## West Thumb and Grant Village 7770 ft 2368 m



## Fishing Bridge, Lake Village and Bridge Bay 7735 ft 2358 m



**Give wildlife a break** • More than 100 large animals are killed on park roads each year. Unless posted slower, top speed here is **45 mph (72.5 kph)**.

**Cumulative mileages**

- Upper Loop 70 mi/113 km
- Lower Loop 96 mi/155 km
- Grand Loop 142 mi/229 km

- Medical Clinic
- Ranger Station
- Lodging
- Food Service
- Gas Station
- Store
- Campground
- Picnic Area
- Recycling
- Self-guiding trails
- Trail rides
- One-way road
- Distance indicator
- Hydrothermal feature
- Walking trail
- Boardwalk

This map is not appropriate for hiking or planning a winter trip. Most roads are closed to wheeled vehicles November–April. Most facilities are open June–August. The park is open year-round.